









**Alexandria Canal Masterplan
Relationship of Canal Cycleway to the Eastern Suburbs
and Inner West Strategic Bicycle Network**

- | | | | | | |
|---|---|---|-----------------------|---|--------------------------|
|  | Eastern Suburbs and Inner West Strategic Regional Bicycle Network |  | Railway line, station |  | Public open space |
| | |  | Major road, motorway |  | Privatised open space |
| | | | |  | Schools and universities |